





Plainville, CT
Plan of Conservation
and Development

Vacant Land

Legend

-  Railroad
-  Parcel Boundary
-  Vacant Land
-  Municipal Boundary

0 800 1,600 Feet

K

Sources of Data:
Town of Plainville
US Census Bureau

Urbitran, a Division of DMJM Harris

September 2008

DMJM HARRIS | AECOM

