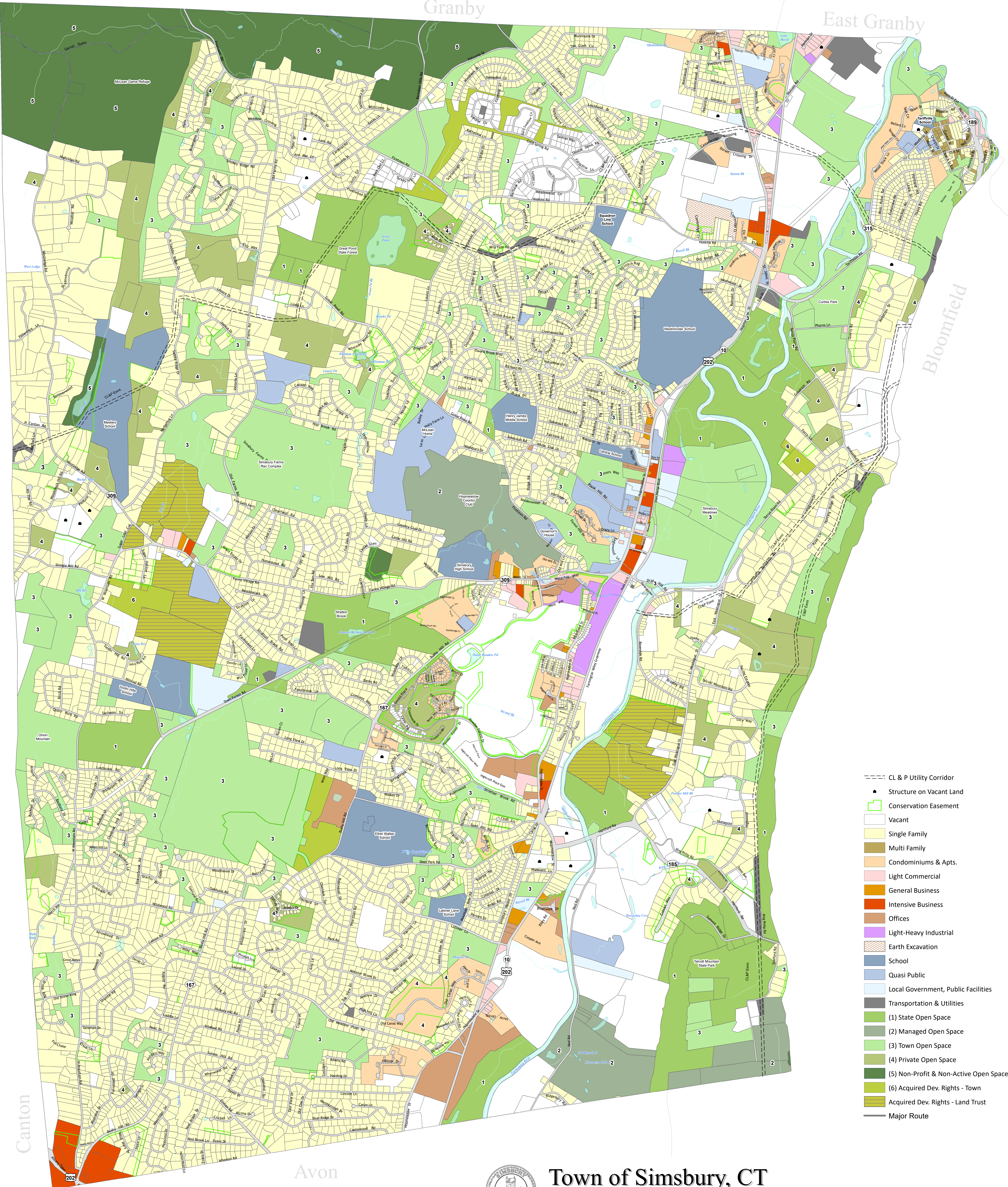


Granby

East Granby




- CL & P Utility Corridor
- Structure on Vacant Land
- Conservation Easement
- Vacant
- Single Family
- Multi Family
- Condominiums & Apts.
- Light Commercial
- General Business
- Intensive Business
- Offices
- Light-Heavy Industrial
- Earth Excavation
- School
- Quasi Public
- Local Government, Public Facilities
- Transportation & Utilities
- (1) State Open Space
- (2) Managed Open Space
- (3) Town Open Space
- (4) Private Open Space
- (5) Non-Profit & Non-Active Open Space
- (6) Acquired Dev. Rights - Town
- Acquired Dev. Rights - Land Trust
- Major Route

Canton

Avon


Bloomfield



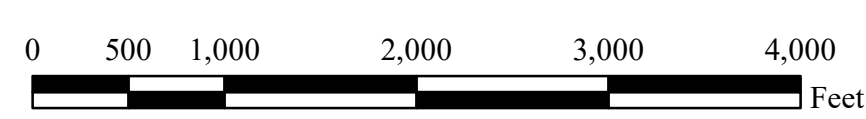
Town of Simsbury, CT
Land Use
 July 2018

Map Prepared July 2018

PREPARED BY THE TOWN OF SIMSBURY ENGINEERING DEPARTMENT IN CONJUNCTION WITH:



1 inch = 1,000 feet



This map is for informational purposes only. For details regarding any specific parcel or zone, consult the Simsbury Land Records and Department of Community Planning and Development official records.